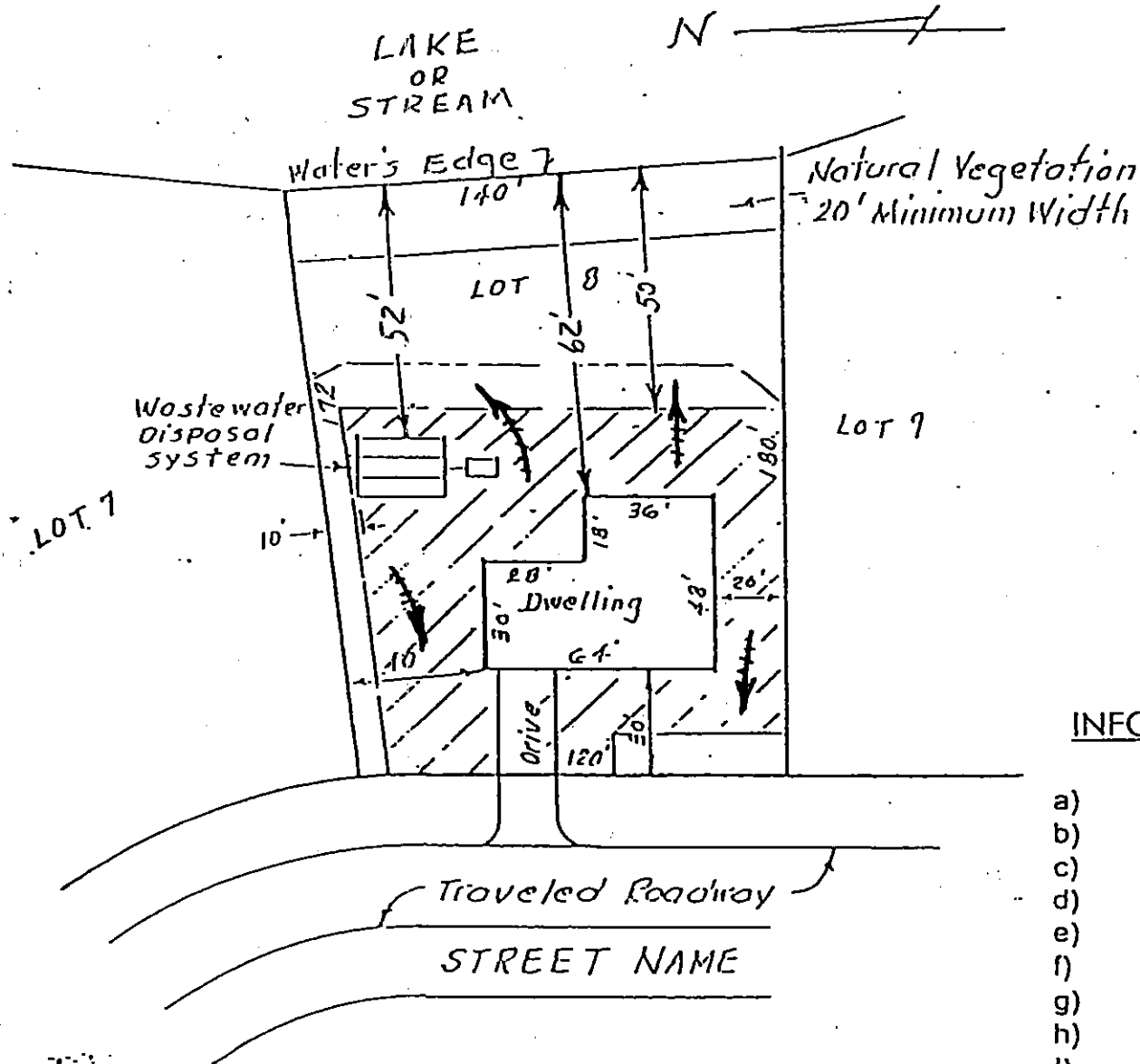





Example



LEGEND

-  ... Indicates Direction of Drainage
-  ... Indicates Location of Earth Change
-  ... Silt Fence where Required.

INFORMATION NEEDED

- a) scaled map
- b) site location sketch
- c) proximity to lake/stream
- d) limits of earth change
- e) predominant land feature
- f) slope information
- g) soils information
- h) drainage facilities
- i) timing and sequence
- j) temporary SESC measures
- k) permanent SESC measures
- l) maintenance program for SESC measures.